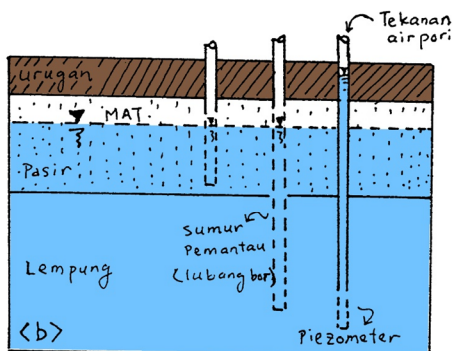
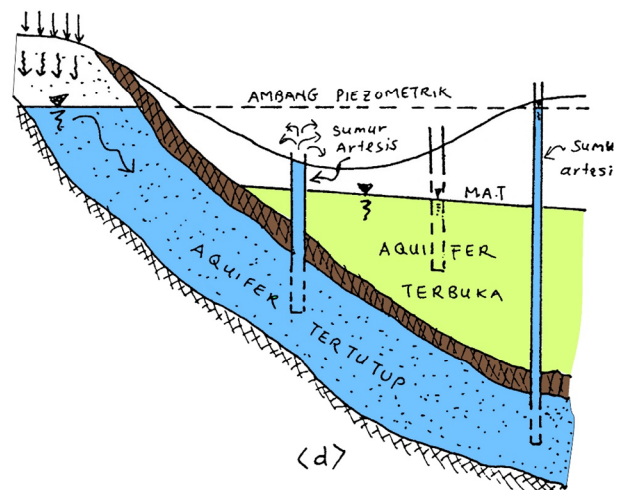
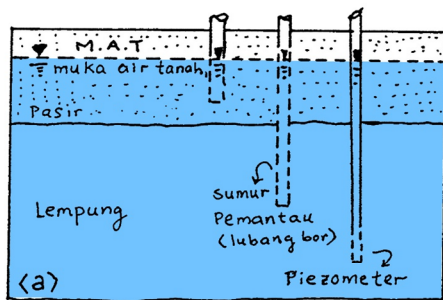

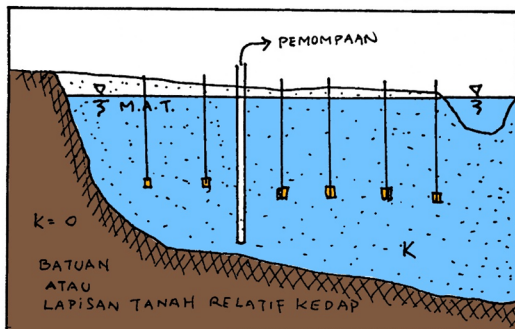
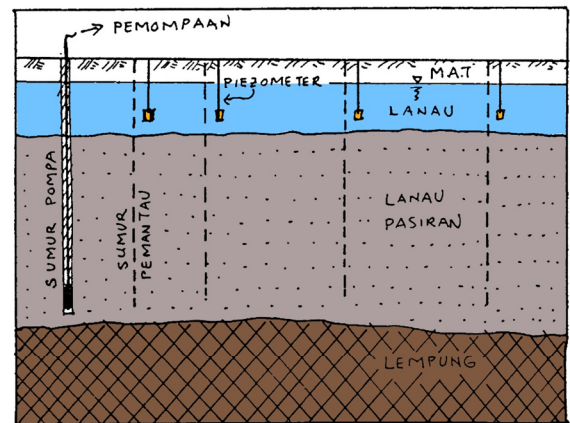
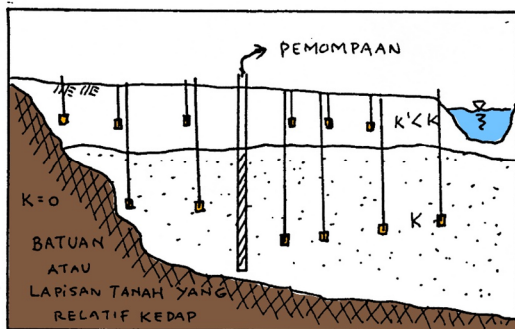
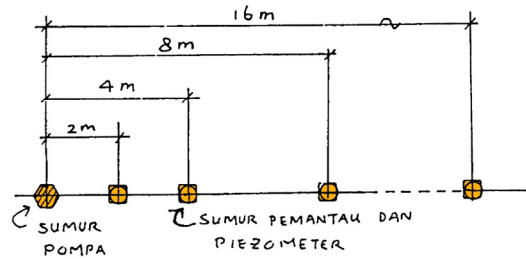
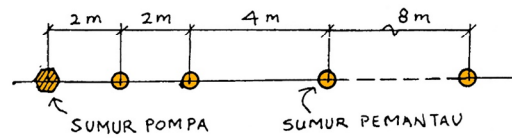



UJI COBA PEMOMPAAN

DAN PERMASALAHAN DEWATERING



DAFTAR ISI

Uji Coba Pemompaan dan Metoda Interpretasinya untuk Perencanaan Dewatering	1
Pendahuluan	1
Beberapa Definisi & Jenis Aquifer.....	2
Pengukuran Muka Air Tanah	4
Uji Coba Pemompaan dan Uji Coba Pemulihan	5
Hasil Uji Coba & Interpretasinya	10
Penutup.....	25
Laporan Uji Coba Pemompaan Proyek Perkantoran di Jalan Abdul Muis – Jakarta...	27
Pendahuluan	27
Lokasi dan Konstruksi Sumur – Sumur Uji	27
Keadaan Tanah dan Permukaan Air Tanah	28
Uji Coba Pemompaan dan Pemulihan (Recovery).....	28
Analisis	28
Hasil Pengujian.....	30
Rekomendasi	30
Problems of Dewatering in Jakarta.....	51
Introduction	51
The Geology and Soil Condition of Jakarta	52
Profile of the Aquifer Layers of Jakarta Plan.....	55
Determination of Ground Water Level.....	57
Pumping Test and its Interpretation	59
Dewatering Problems and its Effects to the Surrounding	62
References	67